

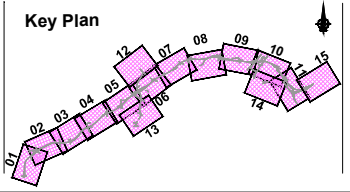
San áireamh tá sonraíochtaí Shuirbhíreacht Ordnáis Éireann arna aistriúchadh físiúil Cheadúnas OSI Uimh. 2010/18CCMA/Comhairle Contae na Gaillimhe. Sárúilseon aistriúchadh neamhdáraithe cóipeacht Shuirbhíreacht Ordnáis Éireann agus Rialtas na hÉireann. © Suirbhíreacht Ordnáis Éireann, 2010.

© Suirbhíreacht Ordnáis Éireann. Gach ceart ar chosaint. Uimhir cheadúnais 2010/18CCMA/Comhairle Contae na Gaillimhe.

Includes Ordnance Survey Ireland data reproduced under OSI Licence number 2010/18CCMA/Galway County Council. Unauthorised reproduction infringes Ordnance Survey Ireland and Government of Ireland copyright. © Ordnance Survey Ireland, 2010.

© Ordnance Survey Ireland. All rights reserved. Licence number 2010/18CCMA/Galway County Council.

Clients



Consultant

Corporate House
City East Business Park
Ballybrit, Galway, Ireland.

Tel +353 (0)91 460675
www.N6GalwayCity.ie
www.arup.ie

Job Title
N6 Galway City Ring Road

Scale
1:20,000 @ A1 , 1:40,000 @ A3

Date:
February 2018

Issue	Date	By	Chkd	Appd
I2	12/03/2018	AG	GOD	EMC
I1	22/02/2018	AG	GOD	EMC

Drawing Title
Kfpa Plan (Kerbs, Footways and Paved Areas)

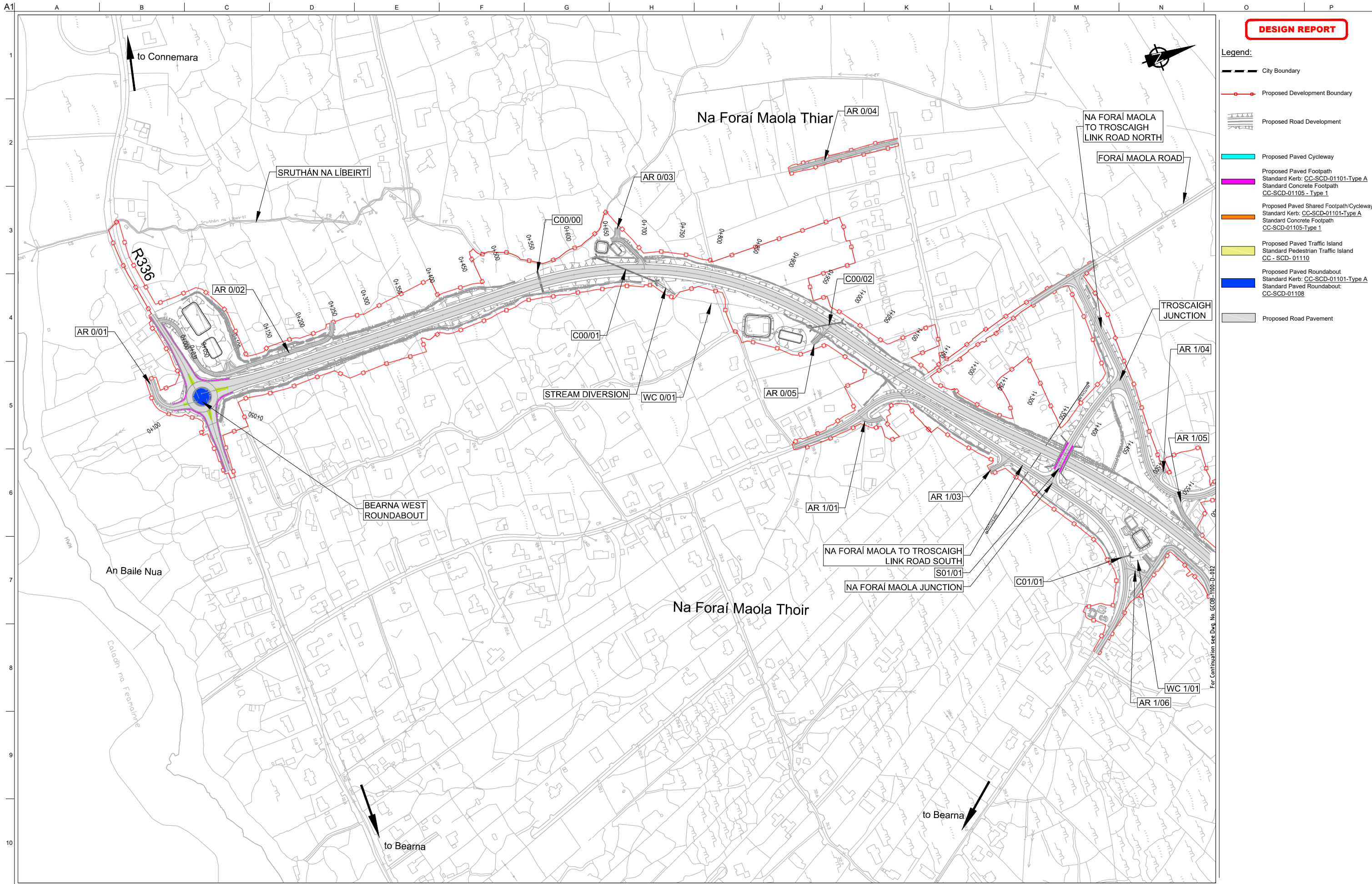
Key Plan

Drawing Status
For Information

Job No
233985

Drawing No
GCOB-1100-D-000

Issue
I2



DESIGN REPORT

- Legend:**
- City Boundary
 - Proposed Development Boundary
 - Proposed Road Development
 - Proposed Paved Cycleway
 - Proposed Paved Footpath
Standard Kerb: CC-SCD-01101-Type A
Standard Concrete Footpath
CC-SCD-01105 - Type 1
 - Proposed Paved Shared Footpath/Cycleway
Standard Kerb: CC-SCD-01101-Type A
Standard Concrete Footpath
CC-SCD-01105-Type 1
 - Proposed Paved Traffic Island
Standard Pedestrian Traffic Island
CC - SCD- 01110
 - Proposed Paved Roundabout
Standard Kerb: CC-SCD-01101-Type A
Standard Paved Roundabout:
CC-SCD-01108
 - Proposed Road Pavement

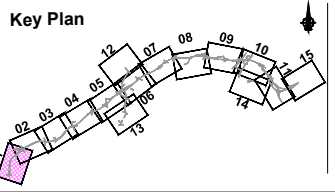
San áiríneamh tá sonraíocht Shuirbhéireachtú Ordnáis Éireann arna áitirgeadh fíú Cheadúnas OSI Uimh. 2010/18CCMA/Comhairle Contae na Gaillimhe. Sárúilom áitirgeadh neamhdáraithe cóipeacht Shuirbhéireachtú Ordnáis Éireann agus Rialtas na hÉireann. © Suirbhéireachtú Ordnáis Éireann, 2010.

© Suirbhéireachtú Ordnáis Éireann. Gach ceart ar chosaint.
Uimhir cheadúnais 2010/18CCMA/Comhairle Contae na Gaillimhe.

Includes Ordnance Survey Ireland data reproduced under OSI Licence number 2010/18CCMA/Galway County Council.
Unauthorised reproduction infringes Ordnance Survey Ireland and Government of Ireland copyright. © Ordnance Survey Ireland, 2010.

© Ordnance Survey Ireland. All rights reserved. Licence number 2010/18CCMA/Galway County Council.

Clients



Consultant

Corporate House
City East Business Park
Ballybrit, Galway, Ireland.

Tel +353 (0)91 460675
www.N6GalwayCity.ie
www.arup.ie

Job Title
N6 Galway City Ring Road

Scale
1:5000 @ A3

Date:
February 2018

Issue	Date	By	Chkd	Appd
11	22/02/2018	AG	GOD	EMC

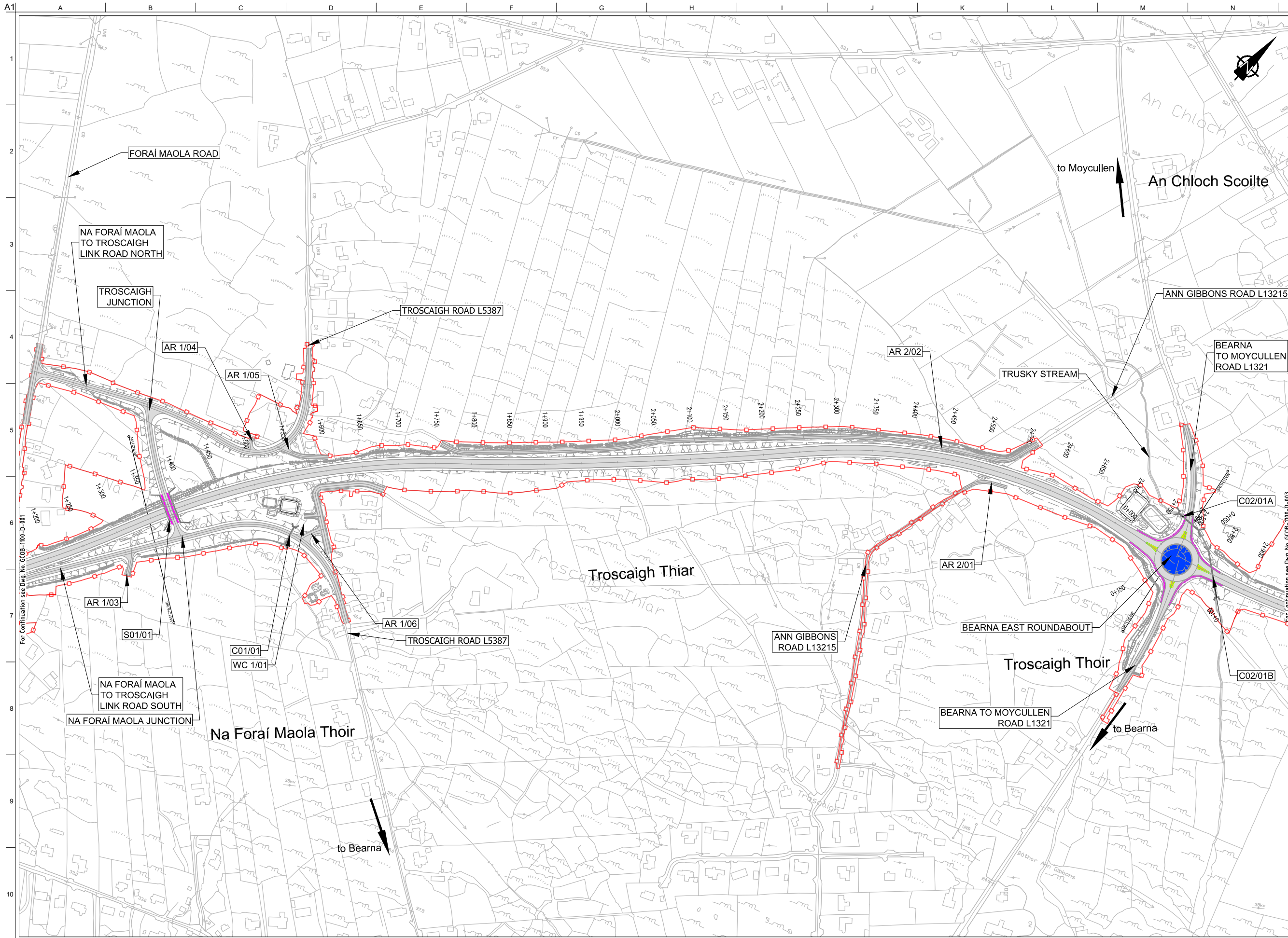
Drawing Title
KFPA Plan (Kerbs, Footways and Paved Areas)
CH.0+000 to CH.1+350
Sheet 1 of 15

Drawing Status
For Information

Job No 233985	Drawing No GCOB-1100-D-001	Issue 11
-------------------------	--------------------------------------	--------------------

DESIGN REPORT

- Legend:**
- City Boundary
 - Proposed Development Boundary
 - Proposed Road Development
 - Proposed Paved Cycleway
 - Proposed Paved Footpath
Standard Kerb: CC-SCD-01101-Type A
Standard Concrete Footpath
CC-SCD-01105 - Type 1
 - Proposed Paved Shared Footpath/Cycleway
Standard Concrete Footpath
CC-SCD-01105-Type 1
 - Proposed Paved Traffic Island
Standard Pedestrian Traffic Island
CC - SCD- 01110
 - Proposed Paved Roundabout
Standard Kerb: CC-SCD-01101-Type A
Standard Paved Roundabout:
CC-SCD-01108
 - Proposed Road Pavement



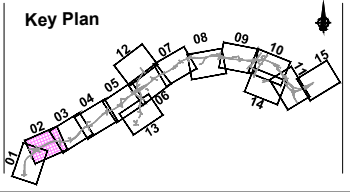
Son áireamh tá sonraíocht Shuirbhíreachtú Ordnáis Éireann arna aistriú go dtailéad físe Chéadúnaí OSI Uimh. 2010/18CCMA/Comhairle Contae na Gaillimhe. Sárúil ar aistriú go dtailéad físe cíoscheart Shuirbhíreachtú Ordnáis Éireann agus Rialtas na hÉireann. © Suirbhíreachtú Ordnáis Éireann, 2010.

© Suirbhíreachtú Ordnáis Éireann. Gach ceart ar chosaint. Uimhir cheadúnaí 2010/18CCMA/Comhairle Contae na Gaillimhe.

Includes Ordnance Survey Ireland data reproduced under OSI Licence number 2010/18CCMA/Galway County Council. Unauthorised reproduction infringes Ordnance Survey Ireland and Government of Ireland copyright. © Ordnance Survey Ireland, 2010.

© Ordnance Survey Ireland. All rights reserved. Licence number 2010/18CCMA/Galway County Council.

Clients



Consultant

Corporate House
City East Business Park
Ballybrit, Galway, Ireland.

Tel +353 (0)91 460675
www.NGalwayCity.ie
www.arup.ie

Job Title
N6 Galway City Ring Road

Scale
1:5000 @ A3

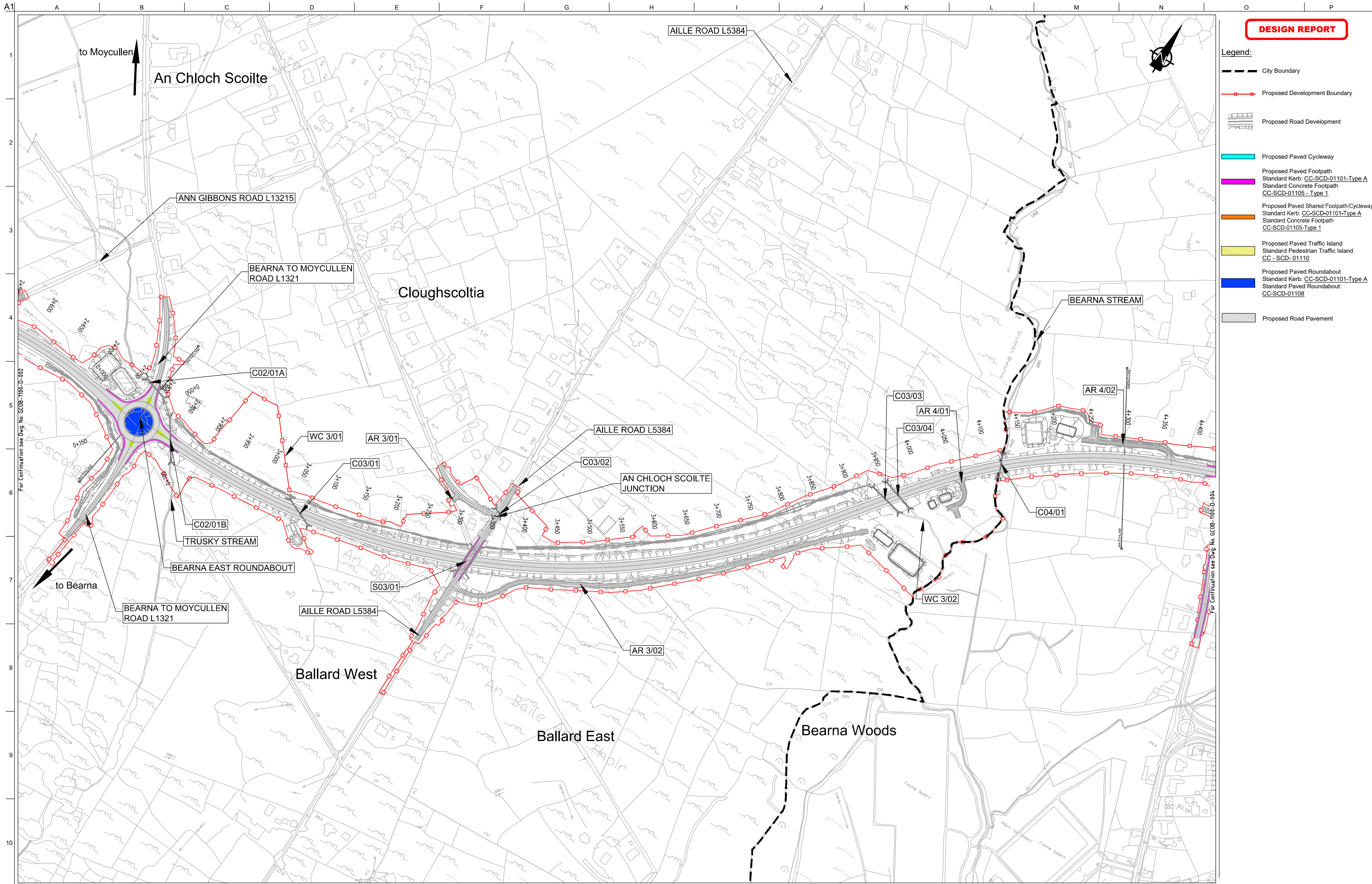
Date:
February 2018

Issue	Date	By	Chkd	Appd
11	22/02/2018	AG	GOD	EMC

Drawing Title
KFPA Plan (Kerbs, Footways and Paved Areas)
CH.1+350 to CH.2+799
Sheet 2 of 15

Drawing Status
For Information

Job No	Drawing No	Issue
233985	GC0B-1100-D-002	11



DESIGN REPORT

- Legend:**
- City Boundary
 - Proposed Development Boundary
 - Proposed Road Development
 - Proposed Paved Cycleway
 - Proposed Paved Footpath
Standard Kerb: CC-SCD-01101-Type A
Standard Concrete Footpath
CC-SCD-01105 - Type 1
 - Proposed Paved Shared Footpath/Cycleway
Standard Concrete Footpath
CC-SCD-01105-Type 1
 - Proposed Paved Traffic Island
Standard Pedestrian Traffic Island
CC - SCD- 01110
 - Proposed Paved Roundabout
Standard Kerb: CC-SCD-01101-Type A
Standard Paved Roundabout:
CC-SCD-01108
 - Proposed Road Pavement

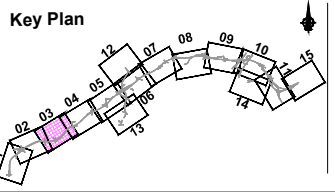
Son áiríamh tá sonraíocht Shairbhíreacht Orlánais Éireann arna aistriú go dtí físeán OSI Uimh. 2010/18CCMA/Comhairle Contae na Gaillimhe. Sáráilíon aistriú go dtí na h-áiríamh na h-Éireann. © Sairbhíreacht Orlánais Éireann, 2010.

© Sairbhíreacht Orlánais Éireann. Gach ceart ar chosaint.
Uimhir cheadúnais 2010/18CCMA/Comhairle Contae na Gaillimhe.

Includes Ordnance Survey Ireland data reproduced under OSI Licence number 2010/18CCMA/Galway County Council.
Unauthorised reproduction infringes Ordnance Survey Ireland and Government of Ireland copyright. © Ordnance Survey Ireland, 2010.

© Ordnance Survey Ireland. All rights reserved. Licence number 2010/18CCMA/Galway County Council.

Clients



Consultant

Corporate House
City East Business Park
Ballybrit, Galway, Ireland.

Tel +353 (0)91 460675
www.NGalwayCity.ie
www.arup.ie

Job Title
N6 Galway City Ring Road

Scale
1:5000 @ A3

Date:
February 2018

Issue	Date	By	Chkd	Appd
11	22/02/2018	AG	GOD	EMC

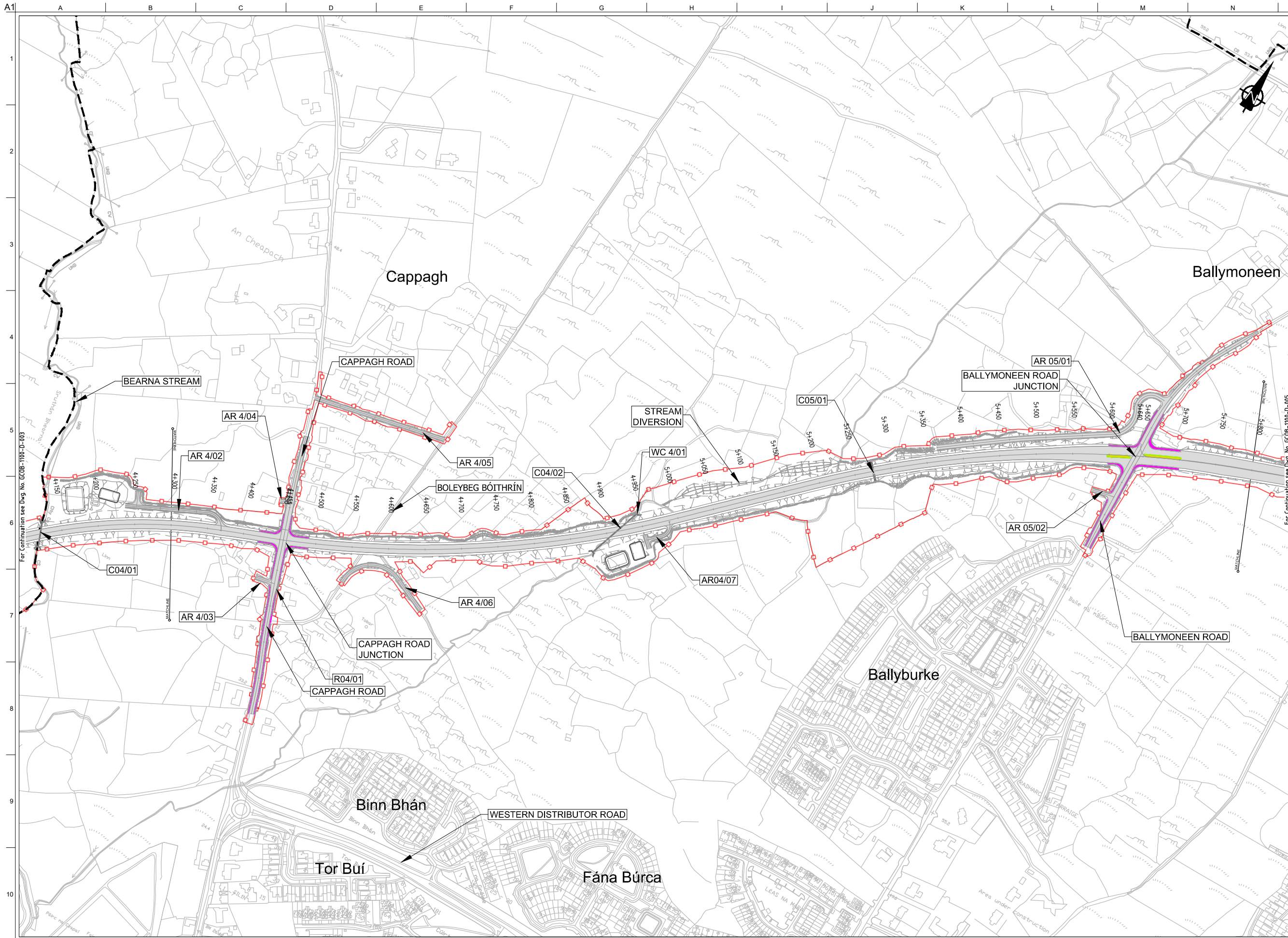
Drawing Title
KFPA Plan (Kerbs, Footways and Paved Areas)
CH.2+799 to CH.4+300
Sheet 3 of 15

Drawing Status
For Information

Job No 233985	Drawing No GCOB-1100-D-003	Issue 11
-------------------------	--------------------------------------	--------------------

DESIGN REPORT

- Legend:**
- City Boundary
 - Proposed Development Boundary
 - Proposed Road Development
 - Proposed Paved Cycleway
 - Proposed Paved Footpath
Standard Kerb: CC-SCD-01101-Type A
Standard Concrete Footpath
CC-SCD-01105 - Type 1
 - Proposed Paved Shared Footpath/Cycleway
Standard Kerb: CC-SCD-01101-Type A
Standard Concrete Footpath
CC-SCD-01105-Type 1
 - Proposed Paved Traffic Island
Standard Pedestrian Traffic Island
CC - SCD-01110
 - Proposed Paved Roundabout
Standard Kerb: CC-SCD-01101-Type A
Standard Paved Roundabout:
CC-SCD-01108
 - Proposed Road Pavement



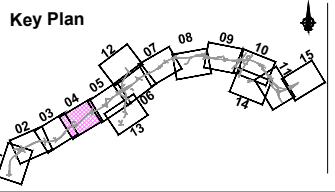
Son áiríamh tá sonraíochtaí Shairbhíreachtú Ordoanáis Éireann arna aistriú go dtí físeánúis OSI Uimh. 2010/18CCMA/Comhairle Contae na Gaillimhe. Sáráilom aistriú go dtí neamhdáiríocht na císcheart Shairbhíreachtú Ordoanáis Éireann agus Rialtas na hÉireann. © Sairbhíreachtú Ordoanáis Éireann, 2010.

© Sairbhíreachtú Ordoanáis Éireann. Gach ceart ar chosaint. Uimhir cheadúnais 2010/18CCMA/Comhairle Contae na Gaillimhe.

Includes Ordnance Survey Ireland data reproduced under OSI Licence number 2010/18CCMA/Galway County Council. Unauthorised reproduction infringes Ordnance Survey Ireland and Government of Ireland copyright. © Ordnance Survey Ireland, 2010.

© Ordnance Survey Ireland. All rights reserved. Licence number 2010/18CCMA/Galway County Council.

Clients



Consultant

Corporate House
City East Business Park
Ballybrit, Galway, Ireland.

Tel +353 (0)91 460675
www.N6GalwayCity.ie
www.arup.ie

Job Title
N6 Galway City Ring Road

Scale
1:5000 @ A3

Date:
February 2018

Issue	Date	By	Chkd	Appd
11	22/02/2018	AG	GOD	EMC

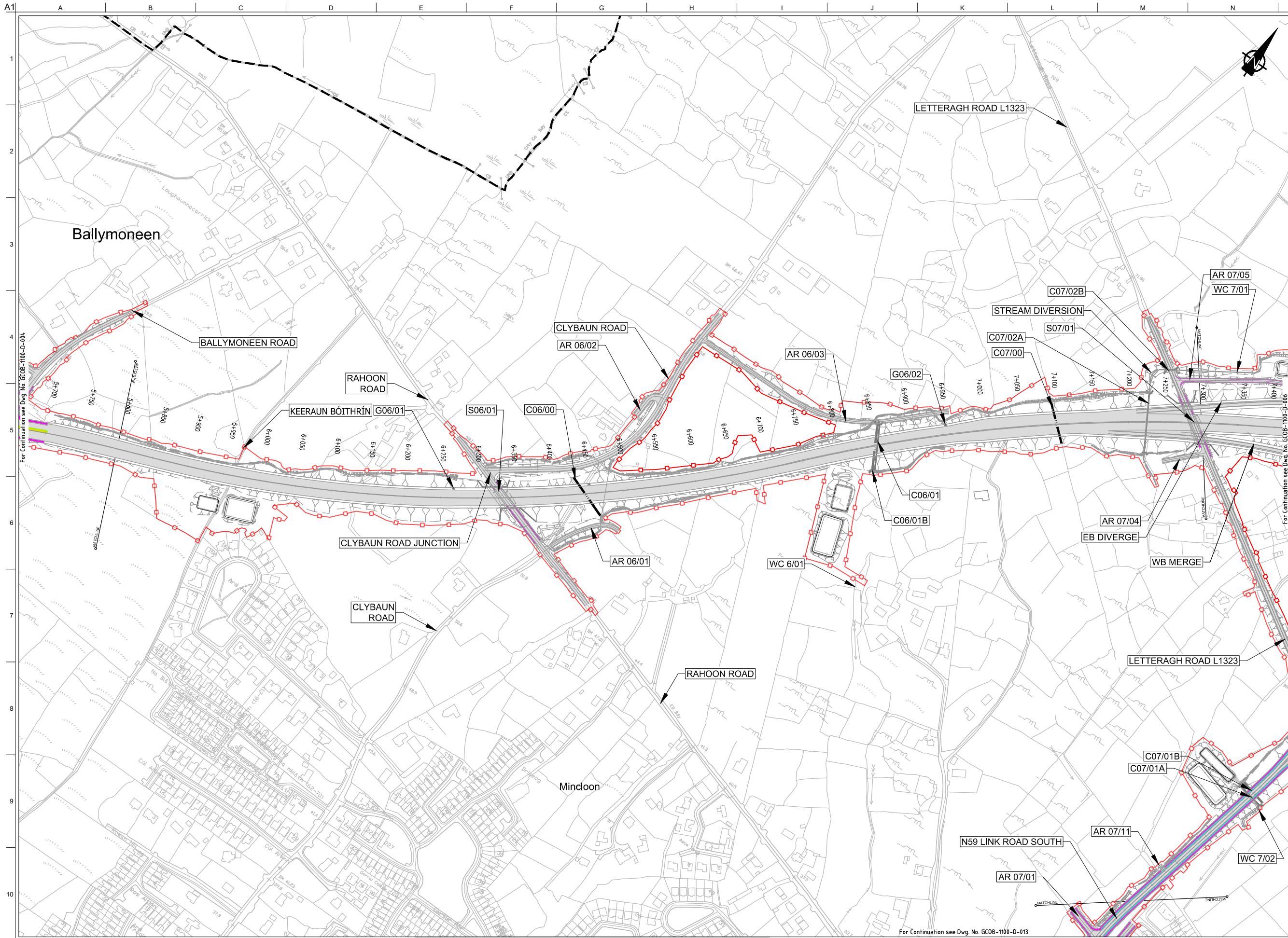
Drawing Title
KFPA Plan (Kerbs, Footways and Paved Areas)
CH.4+300 to CH.5+800
Sheet 4 of 15

Drawing Status
For Information

Job No 233985	Drawing No GCOB-1100-D-004	Issue 11
-------------------------	--------------------------------------	--------------------

DESIGN REPORT

- Legend:**
- City Boundary
 - Proposed Development Boundary
 - Proposed Road Development
 - Proposed Paved Cycleway
 - Proposed Paved Footpath
Standard Kerb: CC-SCD-01101-Type A
Standard Concrete Footpath
CC-SCD-01105 - Type 1
 - Proposed Paved Shared Footpath/Cycleway
Standard Kerb: CC-SCD-01101-Type A
Standard Concrete Footpath
CC-SCD-01105-Type 1
 - Proposed Paved Traffic Island
Standard Pedestrian Traffic Island
CC - SCD- 01110
 - Proposed Paved Roundabout
Standard Kerb: CC-SCD-01101-Type A
Standard Paved Roundabout:
CC-SCD-01108
 - Proposed Road Pavement



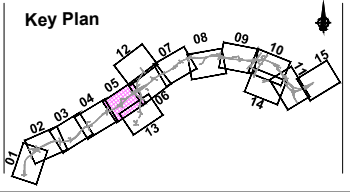
Sun áiríamh tá sonraíocht Shuirbhéireacht Ordnáis Éireann arna aistriú go dtailéad físeánúil. © 2010/18CCMA/Comhairle Contae na Gaillimhe. Sáráilíon aistriú go dtailéad físeánúil na císcheart Shuirbhéireacht Ordnáis Éireann agus Rialtas na hÉireann. © Suirbhéireacht Ordnáis Éireann, 2010.

© Suirbhéireacht Ordnáis Éireann. Gach ceart ar chosaint.
Uimhir cheadúnais 2010/18CCMA/Comhairle Contae na Gaillimhe.

Includes Ordnance Survey Ireland data reproduced under OSI Licence number 2010/18CCMA/Galway County Council.
Unauthorised reproduction infringes Ordnance Survey Ireland and Government of Ireland copyright. © Ordnance Survey Ireland, 2010.

© Ordnance Survey Ireland. All rights reserved. Licence number 2010/18CCMA/Galway County Council.

Clients



Consultant

Corporate House
City East Business Park
Ballybrit, Galway, Ireland.

Tel +353 (0)91 460675
www.NGalwayCity.ie
www.arup.ie

Job Title
N6 Galway City Ring Road

Scale
1:5000 @ A3

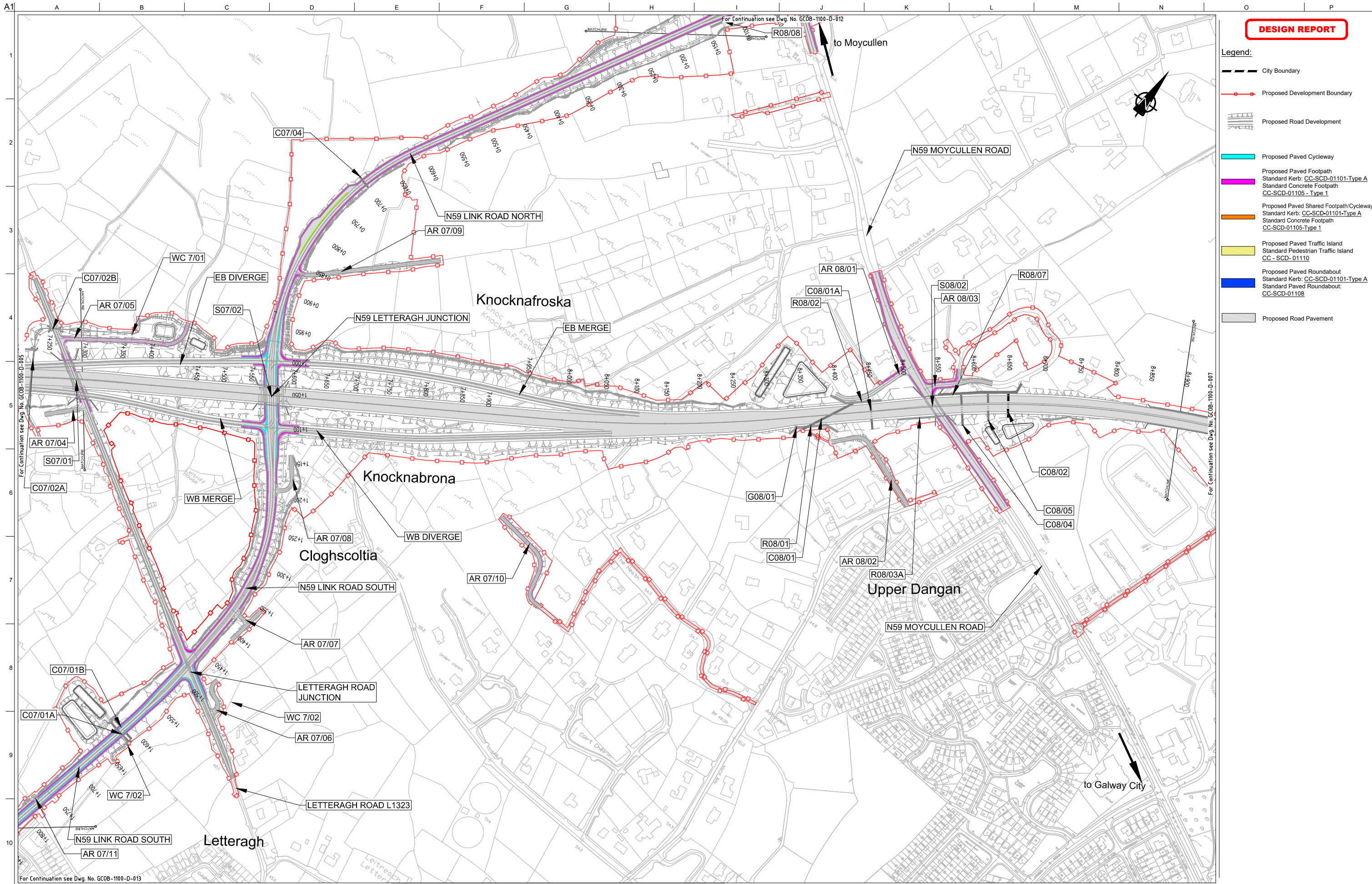
Date:
February 2018

Issue	Date	By	Chkd	Appd
11	22/02/2018	AG	GOD	EMC

Drawing Title
KFPA Plan (Kerbs, Footways and Paved Areas)
CH.5+800 to CH.7+300
Sheet 5 of 15

Drawing Status
For Information

Job No 233985	Drawing No GCOB-1100-D-005	Issue 11
-------------------------	--------------------------------------	--------------------



DESIGN REPORT

- Legend:**
- City Boundary
 - Proposed Development Boundary
 - Proposed Road Development
 - Proposed Paved Cycleway
 - Proposed Paved Footpath
Standard Kerb: CC-SCD-01101-Type A
Standard Concrete Footpath
CC-SCD-01105 - Type 1
 - Proposed Paved Shared Footpath/Cycleway
Standard Kerb: CC-SCD-01101-Type A
Standard Concrete Footpath
CC-SCD-01105-Type 1
 - Proposed Paved Traffic Island
Standard Pedestrian Traffic Island
CC - SCD- 01110
 - Proposed Paved Roundabout
Standard Kerb: CC-SCD-01101-Type A
Standard Paved Roundabout:
CC-SCD-01108
 - Proposed Road Pavement

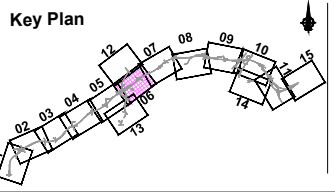
San áiríúmh tá sonraíocht Shuirbhéireachtaí Ordánais Éireann arna aistriú go dtailíocht físe Chéadainn OSI Uimh. 2010/18CCMA/Comhairle Contae na Gaillimhe. Sáráilíonn aistriú go dtailíocht na cíoscheart Shuirbhéireachtaí Ordánais Éireann agus Rialtas na hÉireann. © Suirbhéireachtaí Ordánais Éireann, 2010.

© Suirbhéireachtaí Ordánais Éireann. Gach ceart ar chosaint.
Uimhir cheadainn 2010/18CCMA/Comhairle Contae na Gaillimhe.

Includes Ordnance Survey Ireland data reproduced under OSI Licence number 2010/18CCMA/Galway County Council.
Unauthorised reproduction infringes Ordnance Survey Ireland and Government of Ireland copyright. © Ordnance Survey Ireland, 2010.

© Ordnance Survey Ireland. All rights reserved. Licence number 2010/18CCMA/Galway County Council.

Clients



Consultant

Corporate House
City East Business Park
Ballybrit, Galway, Ireland.

Tel +353 (0)91 460675
www.N6GalwayCity.ie
www.arup.ie

Job Title
N6 Galway City Ring Road

Scale
1:5000 @ A3

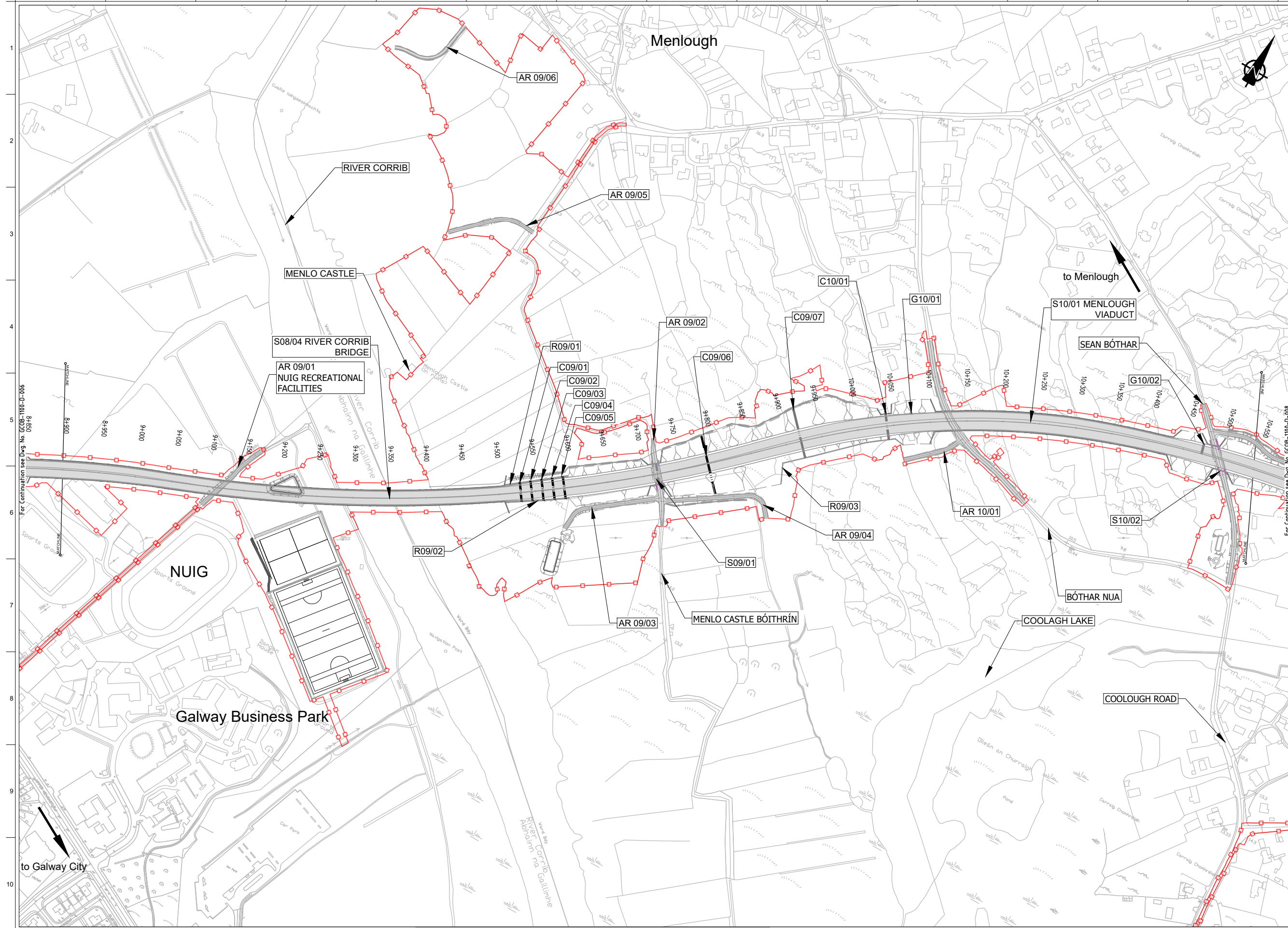
Date:
February 2018

Issue	Date	By	Chkd	Appd
11	22/02/2018	AG	GOD	EMC

Drawing Title
KFPA Plan (Kerbs, Footways and Paved Areas)
CH.7+300 to CH.8+900
Sheet 6 of 15

Drawing Status
For Information

Job No	Drawing No	Issue
233985	GC0B-1100-D-006	11



DESIGN REPORT

- Legend:**
- City Boundary
 - Proposed Development Boundary
 - Proposed Road Development
 - Proposed Paved Cycleway
 - Proposed Paved Footpath
Standard Kerb: CC-SCD-01101-Type A
Standard Concrete Footpath
CC-SCD-01105 - Type 1
 - Proposed Paved Shared Footpath/Cycleway
Standard Kerb: CC-SCD-01101-Type A
Standard Concrete Footpath
CC-SCD-01105-Type 1
 - Proposed Paved Traffic Island
Standard Pedestrian Traffic Island
CC - SCD- 01110
 - Proposed Paved Roundabout
Standard Kerb: CC-SCD-01101-Type A
Standard Paved Roundabout:
CC-SCD-01108
 - Proposed Road Pavement

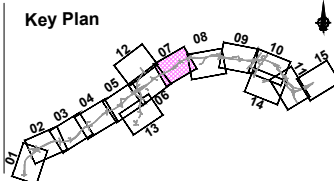
Son áiríomh tá sonraíocht Shairbhéireacht Ordnáis Éireann arna aistriú go dtí físeán OSI Uimh. 2010/18CCMA/Comhairle Contae na Gaillimhe. Sárúilíonn aistriú go dtí físeán na cópícheart Shairbhéireacht Ordnáis Éireann agus Rialtas na hÉireann. © Sairbhéireacht Ordnáis Éireann, 2010.

© Sairbhéireacht Ordnáis Éireann. Gach ceart ar chosaint.
Uimhir cheadúnais 2010/18CCMA/Comhairle Contae na Gaillimhe.

Includes Ordnance Survey Ireland data reproduced under OSI Licence number 2010/18CCMA/Galway County Council.
Unauthorised reproduction infringes Ordnance Survey Ireland and Government of Ireland copyright. © Ordnance Survey Ireland, 2010.

© Ordnance Survey Ireland. All rights reserved. Licence number 2010/18CCMA/Galway County Council.

Clients



Consultant

Corporate House
City East Business Park
Ballybrit, Galway, Ireland.

Tel +353 (0)91 460675
www.N6GalwayCity.ie
www.arup.ie

Job Title
N6 Galway City Ring Road

Scale
1:5000 @ A3

Date:
February 2018

Issue	Date	By	Chkd	Appd
I2	12/03/2018	AG	GOD	EMC
I1	22/02/2018	AG	GOD	EMC

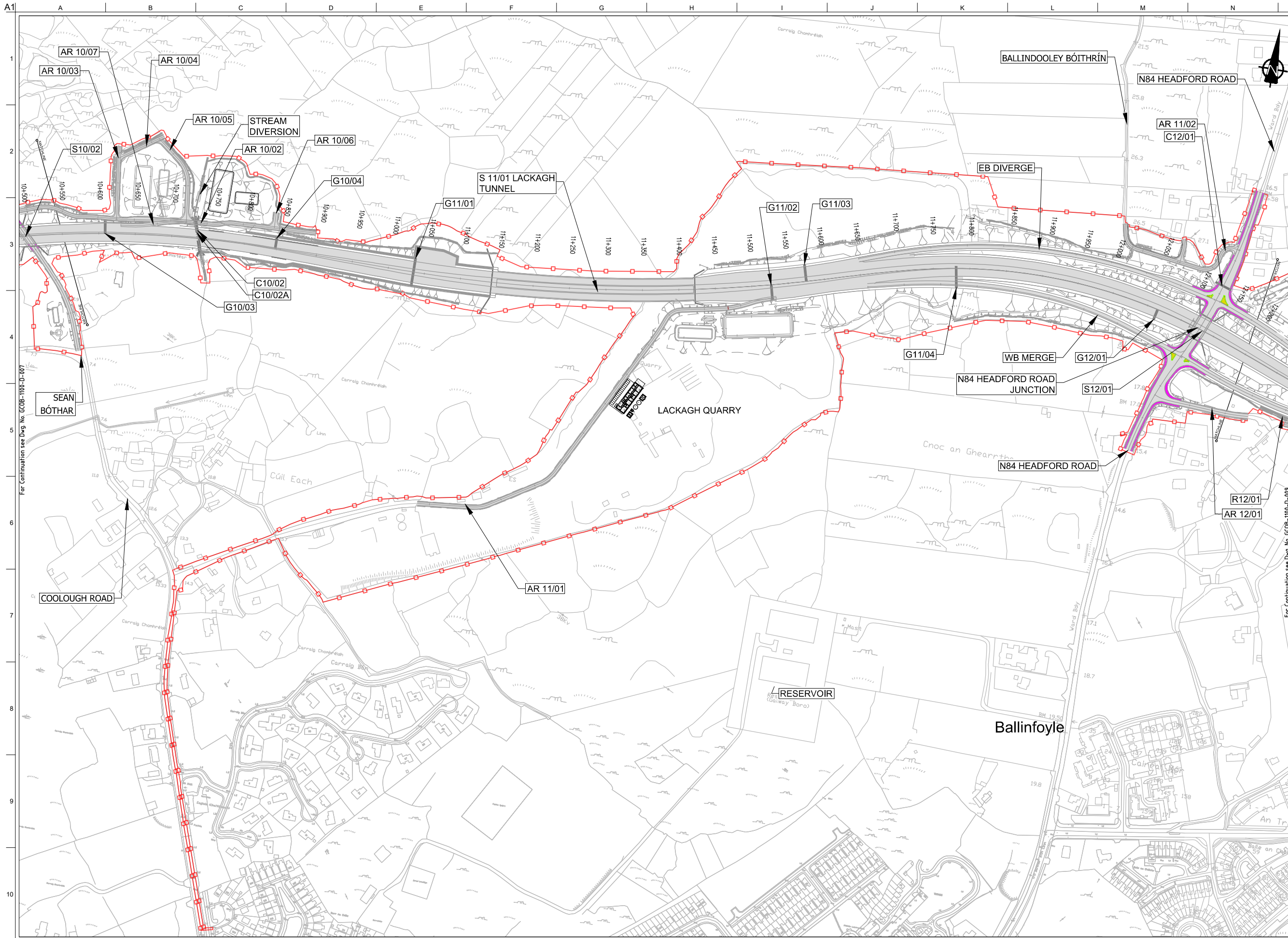
Drawing Title
KFPA Plan (Kerbs, Footways and Paved Areas)
CH.8+900 to CH.10+550
Sheet 7 of 15

Drawing Status
For Information

Job No 233985	Drawing No GC0B-1100-D-007	Issue I2
-------------------------	--------------------------------------	--------------------

DESIGN REPORT

- Legend:**
- City Boundary
 - Proposed Development Boundary
 - Proposed Road Development
 - Proposed Paved Cycleway
 - Proposed Paved Footpath
Standard Kerb: CC-SCD-01101-Type A
Standard Concrete Footpath
CC-SCD-01105 - Type 1
 - Proposed Paved Shared Footpath/Cycleway
Standard Kerb: CC-SCD-01101-Type A
Standard Concrete Footpath
CC-SCD-01105-Type 1
 - Proposed Paved Traffic Island
Standard Pedestrian Traffic Island
CC - SCD- 01110
 - Proposed Paved Roundabout
Standard Kerb: CC-SCD-01101-Type A
Standard Paved Roundabout:
CC-SCD-01108
 - Proposed Road Pavement



Son áirímhé tá sonraíochtaí Shuirbhíreachtú Ordnáis Éireann arís áirígeadh fíor Chéadúnaí OSI Uimh. 2010/18CCMA/Comhairle Contae na Gaillimhe. Sárúnaíon áirígeadh neamhdáraithe cóipeacht Shuirbhíreachtú Ordnáis Éireann agus Rialtas na hÉireann. © Suirbhíreachtú Ordnáis Éireann, 2010.

© Suirbhíreachtú Ordnáis Éireann. Gach ceart ar chosaint. Uimhir cheadúnais 2010/18CCMA/Comhairle Contae na Gaillimhe.

Includes Ordnance Survey Ireland data reproduced under OSI Licence number 2010/18CCMA/Galway County Council. Unauthorised reproduction infringes Ordnance Survey Ireland and Government of Ireland copyright. © Ordnance Survey Ireland, 2010.

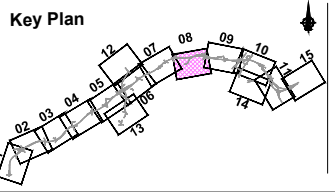
© Ordnance Survey Ireland. All rights reserved. Licence number 2010/18CCMA/Galway County Council.

Clients

Comhairle Chontae na Gaillimhe Galway County Council

An Roinn Iompair Turasóireachta agus Spóirt

TII



Consultant

ARUP

Corporate House
City East Business Park
Ballybrit, Galway, Ireland.

Tel +353 (0)91 460675
www.N6GalwayCity.ie
www.arup.ie

Job Title
N6 Galway City Ring Road

Scale
1:5000 @ A3

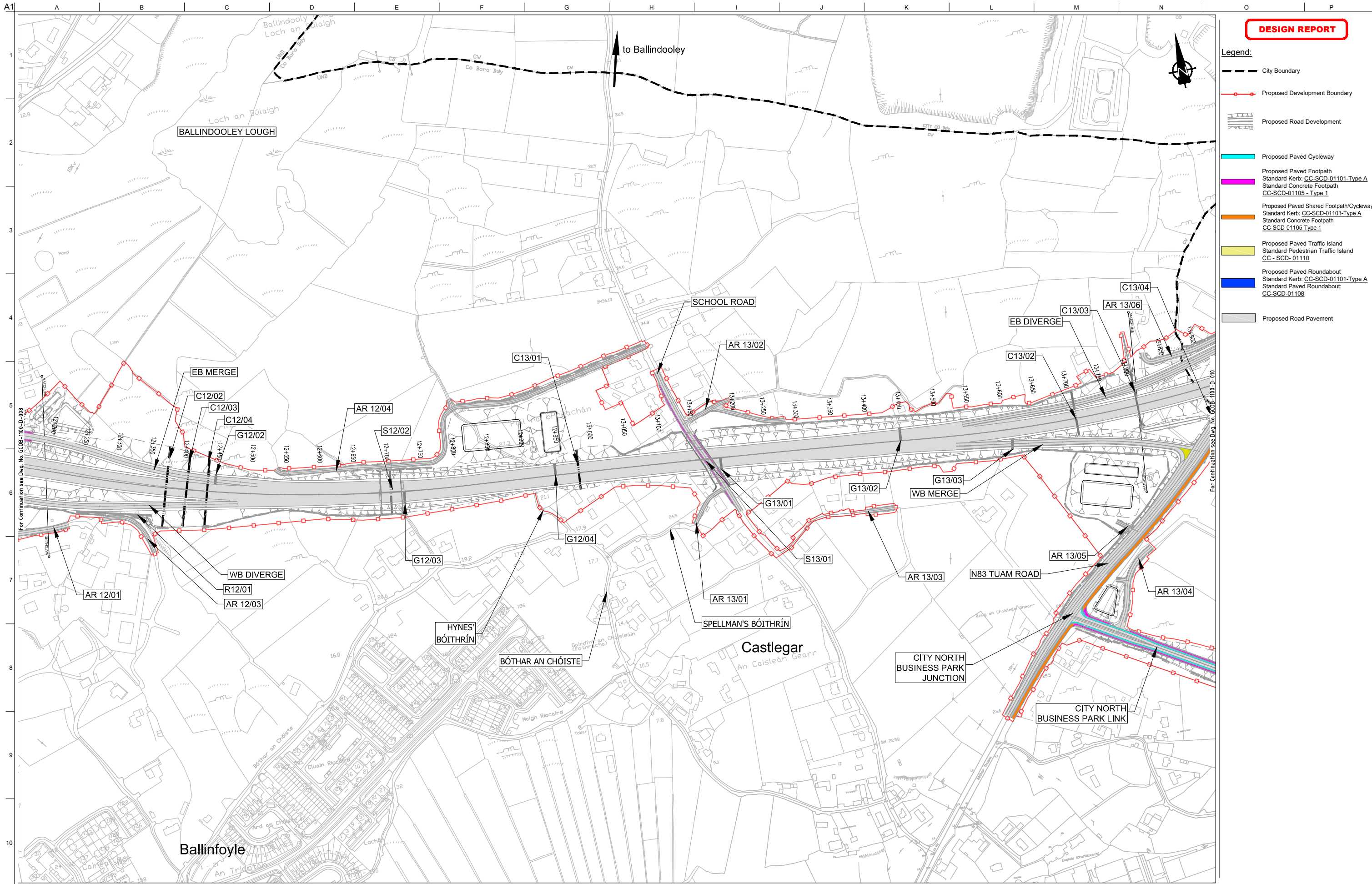
Date:
February 2018

Issue	Date	By	Chkd	Appd
11	22/02/2018	AG	GOD	EMC

Drawing Title
KFPA Plan (Kerbs, Footways and Paved Areas)
CH.10+550 to CH.12+200
Sheet 8 of 15

Drawing Status
For Information

Job No	Drawing No	Issue
233985	GC0B-1100-D-008	11



DESIGN REPORT

- Legend:**
- City Boundary
 - Proposed Development Boundary
 - Proposed Road Development
 - Proposed Paved Cycleway
 - Proposed Paved Footpath
Standard Kerb: CC-SCD-01101-Type A
Standard Concrete Footpath
CC-SCD-01105 - Type 1
 - Proposed Paved Shared Footpath/Cycleway
Standard Concrete Footpath
CC-SCD-01105-Type 1
 - Proposed Paved Traffic Island
Standard Pedestrian Traffic Island
CC - SCD- 01110
 - Proposed Paved Roundabout
Standard Kerb: CC-SCD-01101-Type A
Standard Paved Roundabout:
CC-SCD-01108
 - Proposed Road Pavement

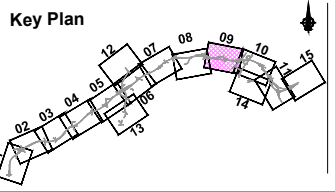
Son áiríúmh tá sonraíochtaí Shuirbhíreachtú Ordnáis Éireann arna aistriúgeadh fíú Chéadúnaí OSI Uimh. 2010/18CCMA/Comhairle Contae na Gaillimhe. Sárúnaíonn aistriúgeadh neamhdáraithe cóipeacht Shuirbhíreachtú Ordnáis Éireann agus Rialtas na hÉireann. © Suirbhíreachtú Ordnáis Éireann, 2010.

© Suirbhíreachtú Ordnáis Éireann. Gach ceart ar chosaint. Uimhir cheadúnais 2010/18CCMA/Comhairle Contae na Gaillimhe.

Includes Ordnance Survey Ireland data reproduced under OSI Licence number 2010/18CCMA/Galway County Council. Unauthorised reproduction infringes Ordnance Survey Ireland and Government of Ireland copyright. © Ordnance Survey Ireland, 2010.

© Ordnance Survey Ireland. All rights reserved. Licence number 2010/18CCMA/Galway County Council.

Clients



Consultant

Corporate House
City East Business Park
Ballybrit, Galway, Ireland.

Tel +353 (0)91 460675
www.N6GalwayCity.ie
www.arup.ie

Job Title
N6 Galway City Ring Road

Scale
1:5000 @ A3

Date:
February 2018

Issue	Date	By	Chkd	Appd
11	22/02/2018	AG	GOD	EMC

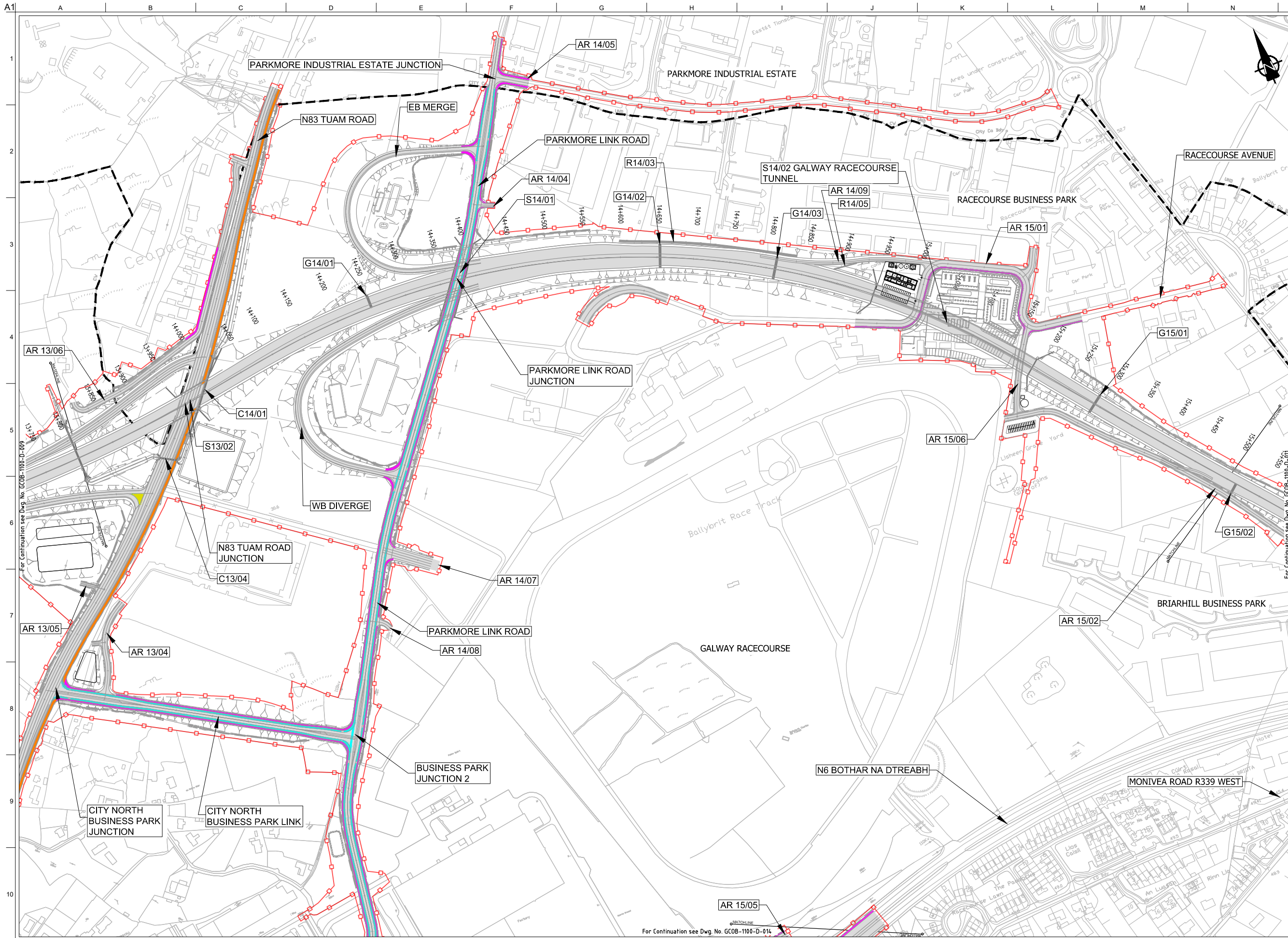
Drawing Title
KFPA Plan (Kerbs, Footways and Paved Areas)
CH.12+200 to CH.13+800
Sheet 9 of 15

Drawing Status
For Information

Job No 233985	Drawing No GCOB-1100-D-009	Issue 11
-------------------------	--------------------------------------	--------------------

DESIGN REPORT

- Legend:**
- City Boundary
 - Proposed Development Boundary
 - Proposed Road Development
 - Proposed Paved Cycleway
 - Proposed Paved Footpath
Standard Kerb: CC-SCD-01101-Type A
Standard Concrete Footpath
CC-SCD-01105 - Type 1
 - Proposed Paved Shared Footpath/Cycleway
Standard Kerb: CC-SCD-01101-Type A
Standard Concrete Footpath
CC-SCD-01105-Type 1
 - Proposed Paved Traffic Island
Standard Pedestrian Traffic Island
CC - SCD - 01110
 - Proposed Paved Roundabout
Standard Kerb: CC-SCD-01101-Type A
Standard Paved Roundabout:
CC-SCD-01108
 - Proposed Road Pavement



San áiríúmh tá sonraíochtaí Shairbhéireachtaí Ordánáis Éireann arna aistriú go dtailéirí físeáil Cheadúnas OSI Uimh. 2010/18CCMA/Comhairle Contae na Gaillimhe. Sáráilíonn aistriú go dtailéirí físeáil cíoscheart Shairbhéireachtaí Ordánáis Éireann agus Rialtas na hÉireann. © Sairbhéireachtaí Ordánáis Éireann, 2010.

© Sairbhéireachtaí Ordánáis Éireann. Gach ceart ar chosaint. Uimhir cheadúnais 2010/18CCMA/Comhairle Contae na Gaillimhe.

Includes Ordnance Survey Ireland data reproduced under OSI Licence number 2010/18CCMA/Galway County Council. Unauthorised reproduction infringes Ordnance Survey Ireland and Government of Ireland copyright. © Ordnance Survey Ireland, 2010.

© Ordnance Survey Ireland. All rights reserved. Licence number 2010/18CCMA/Galway County Council.

Clients

Key Plan

Consultant

Corporate House
City East Business Park
Ballybrit, Galway, Ireland.

Tel +353 (0)91 460675
www.NGalwayCity.ie
www.arup.ie

Job Title
N6 Galway City Ring Road

Scale
1:5000 @ A3

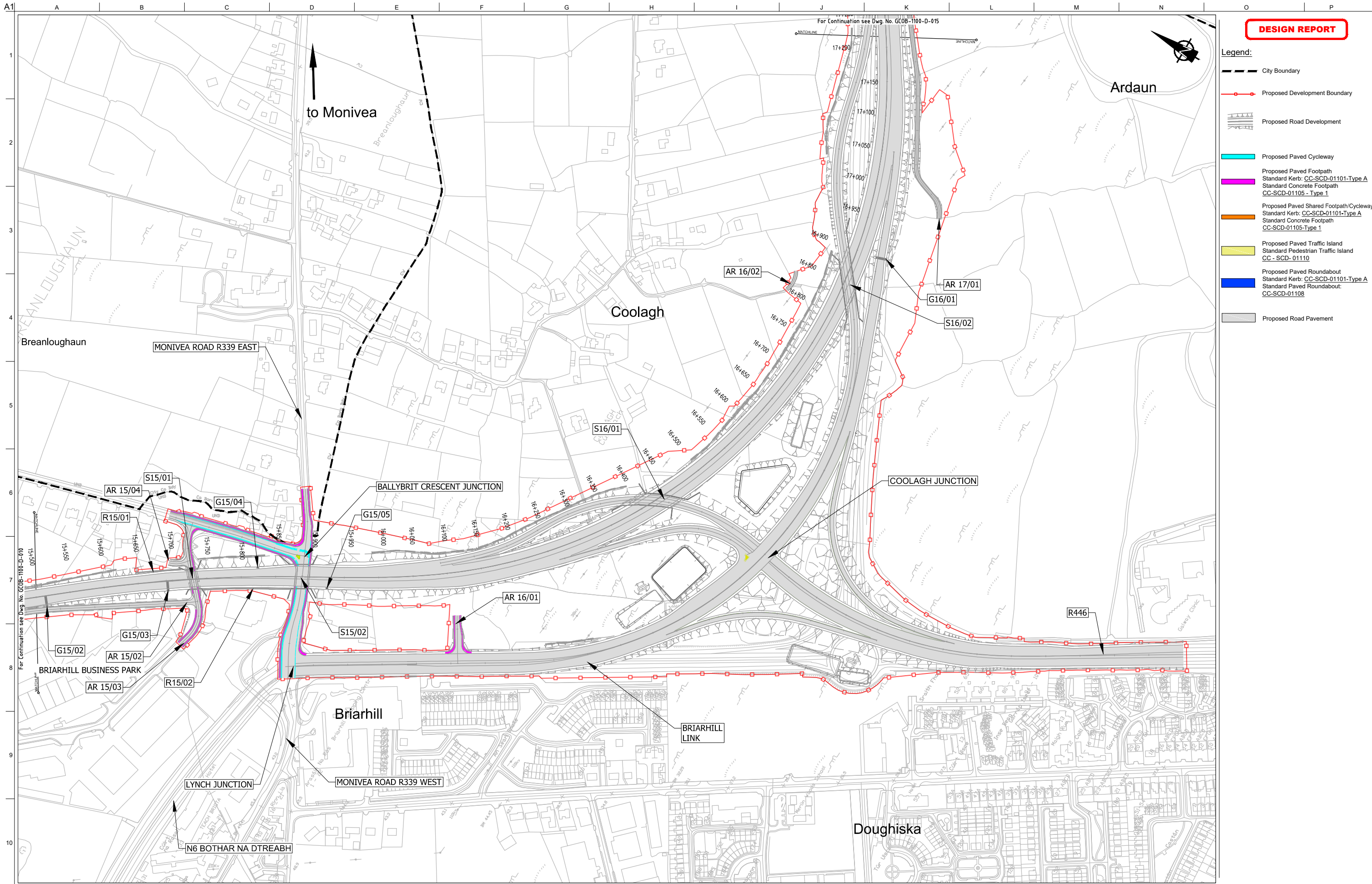
Date:
February 2018

11	22/02/2018	AG	GOD	EMC
Issue	Date	By	Chkd	Appd

Drawing Title
KFPA Plan (Kerbs, Footways and Paved Areas)
CH.13+800 to CH.15+500
Sheet 10 of 15

Drawing Status
For Information

Job No	Drawing No	Issue
233985	GC0B-1100-D-010	11



DESIGN REPORT

- Legend:**
- City Boundary
 - Proposed Development Boundary
 - Proposed Road Development
 - Proposed Paved Cycleway
 - Proposed Paved Footpath
Standard Kerb: CC-SCD-01101-Type A
Standard Concrete Footpath
CC-SCD-01105 - Type 1
 - Proposed Paved Shared Footpath/Cycleway
Standard Kerb: CC-SCD-01101-Type A
Standard Concrete Footpath
CC-SCD-01105-Type 1
 - Proposed Paved Traffic Island
Standard Pedestrian Traffic Island
CC - SCD- 01110
 - Proposed Paved Roundabout
Standard Kerb: CC-SCD-01101-Type A
Standard Paved Roundabout:
CC-SCD-01108
 - Proposed Road Pavement

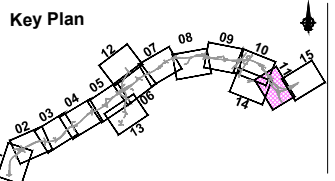
Son áiríamh tá sonraíocht Shuirbhíreacht Ordnáis Éireann arna aistriú go dtailíú físe Chéadúnaí OSI Uimh. 2010/18CCMA/Comhairle Contae na Gaillimhe. Sárúinn aistriú go dtailíú físe cíoscheart Shuirbhíreacht Ordnáis Éireann agus Rialtas na hÉireann. © Suirbhíreacht Ordnáis Éireann, 2010.

© Suirbhíreacht Ordnáis Éireann. Gach ceart ar chosaint.
Uimhir cheadúnais 2010/18CCMA/Comhairle Contae na Gaillimhe.

Includes Ordnance Survey Ireland data reproduced under OSI Licence number 2010/18CCMA/Galway County Council.
Unauthorised reproduction infringes Ordnance Survey Ireland and Government of Ireland copyright. © Ordnance Survey Ireland, 2010.

© Ordnance Survey Ireland. All rights reserved. Licence number 2010/18CCMA/Galway County Council.

Clients



Consultant

Corporate House
City East Business Park
Ballybrit, Galway, Ireland.

Tel +353 (0)91 460675
www.NGalwayCity.ie
www.arup.ie

Job Title
N6 Galway City Ring Road

Scale
1:5000 @ A3

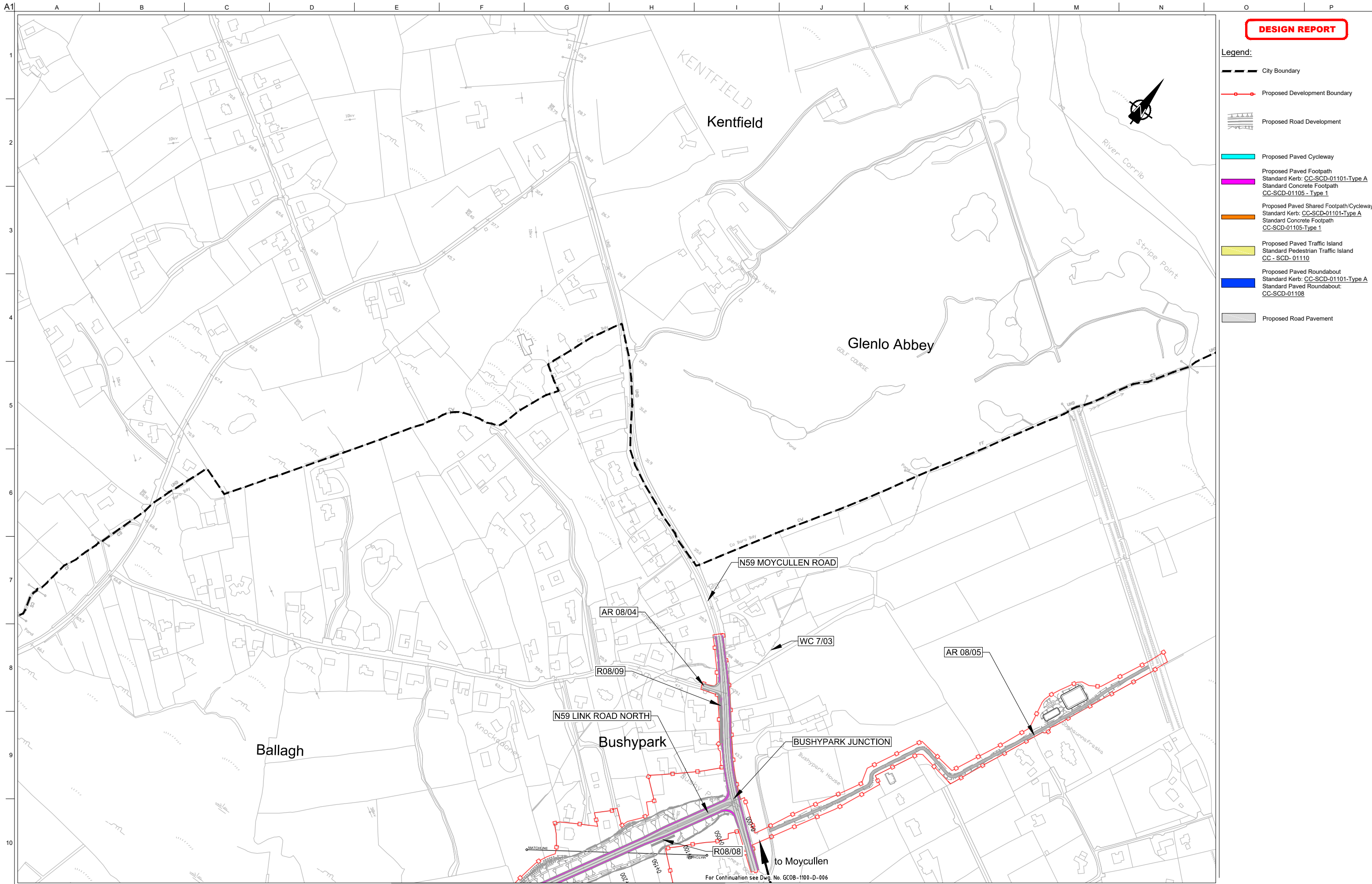
Date:
February 2018

Issue	Date	By	Chkd	Appd
11	22/02/2018	AG	GOD	EMC

Drawing Title
Kfpa Plan (Kerbs, Footways and Paved Areas)
CH.15+500 to CH.17+540 (End of Scheme)
Sheet 11 of 15

Drawing Status
For Information

Job No 233985	Drawing No GC0B-1100-D-011	Issue 11
-------------------------	--------------------------------------	--------------------



DESIGN REPORT

- Legend:**
- City Boundary
 - Proposed Development Boundary
 - Proposed Road Development
 - Proposed Paved Cycleway
Standard Kerb: CC-SCD-01101-Type A
Standard Concrete Footpath
CC-SCD-01105 - Type 1
 - Proposed Paved Shared Footpath/Cycleway
Standard Kerb: CC-SCD-01101-Type A
Standard Concrete Footpath
CC-SCD-01105-Type 1
 - Proposed Paved Traffic Island
Standard Pedestrian Traffic Island
CC - SCD- 01110
 - Proposed Paved Roundabout
Standard Kerb: CC-SCD-01101-Type A
Standard Paved Roundabout:
CC-SCD-01108
 - Proposed Road Pavement



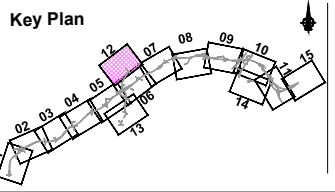
Son áiríamh tá sonraíocht Shuirbhíreacht Ordnáis Éireann arna aistriú go dtailíú físe Chéadúnaí OSI Uimh. 2010/18CCMA/Comhairle Contae na Gaillimhe. Sáráilom aistriú go dtailíú neamhdáraithe cóipeacht Shuirbhíreacht Ordnáis Éireann agus Rialtas na hÉireann. © Suirbhíreacht Ordnáis Éireann, 2010.

© Suirbhíreacht Ordnáis Éireann. Gach ceart ar chosaint. Uimhir cheadúnais 2010/18CCMA/Comhairle Contae na Gaillimhe.

Includes Ordnance Survey Ireland data reproduced under OSI Licence number 2010/18CCMA/Galway County Council. Unauthorised reproduction infringes Ordnance Survey Ireland and Government of Ireland copyright. © Ordnance Survey Ireland, 2010.

© Ordnance Survey Ireland. All rights reserved. Licence number 2010/18CCMA/Galway County Council.

Clients



Consultant

Corporate House
City East Business Park
Ballybrit, Galway, Ireland.

Tel +353 (0)91 460675
www.N6GalwayCity.ie
www.arup.ie

Job Title
N6 Galway City Ring Road

Scale
1:5000 @ A3

Date:
February 2018

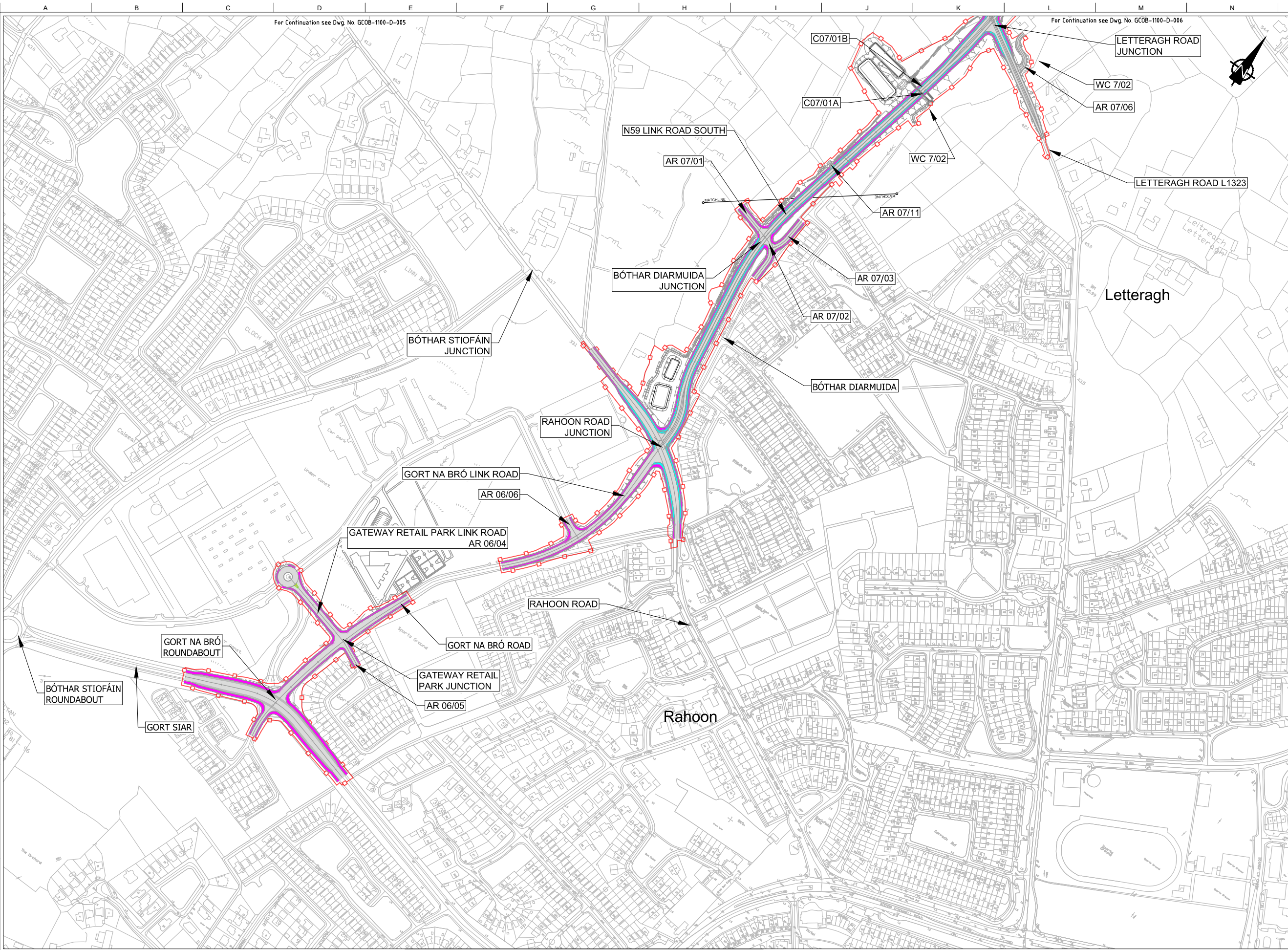
Issue	Date	By	Chkd	Appd
11	22/02/2018	AG	GOD	EMC

Drawing Title
KFPA Plan (Kerbs, Footways and Paved Areas)
N59 Link Road North
Sheet 12 of 15

Drawing Status
For Information

Job No 233985	Drawing No GC0B-1100-D-012	Issue 11
-------------------------	--------------------------------------	--------------------

A1
1
2
3
4
5
6
7
8
9
10



DESIGN REPORT

- Legend:
- City Boundary
 - Proposed Development Boundary
 - Proposed Road Development
 - Proposed Paved Cycleway
 - Proposed Paved Footpath
Standard Kerb: CC-SCD-01101-Type A
Standard Concrete Footpath
CC-SCD-01105 - Type 1
 - Proposed Paved Shared Footpath/Cycleway
Standard Kerb: CC-SCD-01101-Type A
Standard Concrete Footpath
CC-SCD-01105-Type 1
 - Proposed Paved Traffic Island
Standard Pedestrian Traffic Island
CC - SCD- 01110
 - Proposed Paved Roundabout
Standard Kerb: CC-SCD-01101-Type A
Standard Paved Roundabout:
CC-SCD-01108
 - Proposed Road Pavement

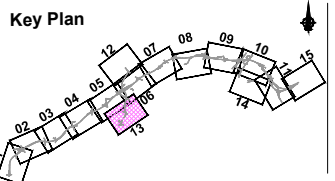
Son áiríamh tá sonraíochtaí Shairbhéireachtaí Ordánais Éireann arna aistriú go dtailíú físe Chreatnais OSI Uimh. 2010/18CCMA/Comhairle Contae na Gaillimhe. Sáráilom aistriú go dtailíú neamhdáiríochtaí cóipeacht Shairbhéireachtaí Ordánais Éireann agus Rialtas na hÉireann. © Shairbhéireachtaí Ordánais Éireann, 2010.

© Shairbhéireachtaí Ordánais Éireann. Gach ceart ar chosaint.
Uimhir cheadúnais 2010/18CCMA/Comhairle Contae na Gaillimhe.

Includes Ordnance Survey Ireland data reproduced under OSI Licence number 2010/18CCMA/Galway County Council.
Unauthorised reproduction infringes Ordnance Survey Ireland and Government of Ireland copyright. © Ordnance Survey Ireland, 2010.

© Ordnance Survey Ireland. All rights reserved. Licence number 2010/18CCMA/Galway County Council.

Clients



Consultant

Corporate House
City East Business Park
Ballybrit, Galway, Ireland.

Tel +353 (0)91 460675
www.N6GalwayCity.ie
www.arup.ie

Job Title
N6 Galway City Ring Road

Scale
1:5000 @ A3

Date:
February 2018

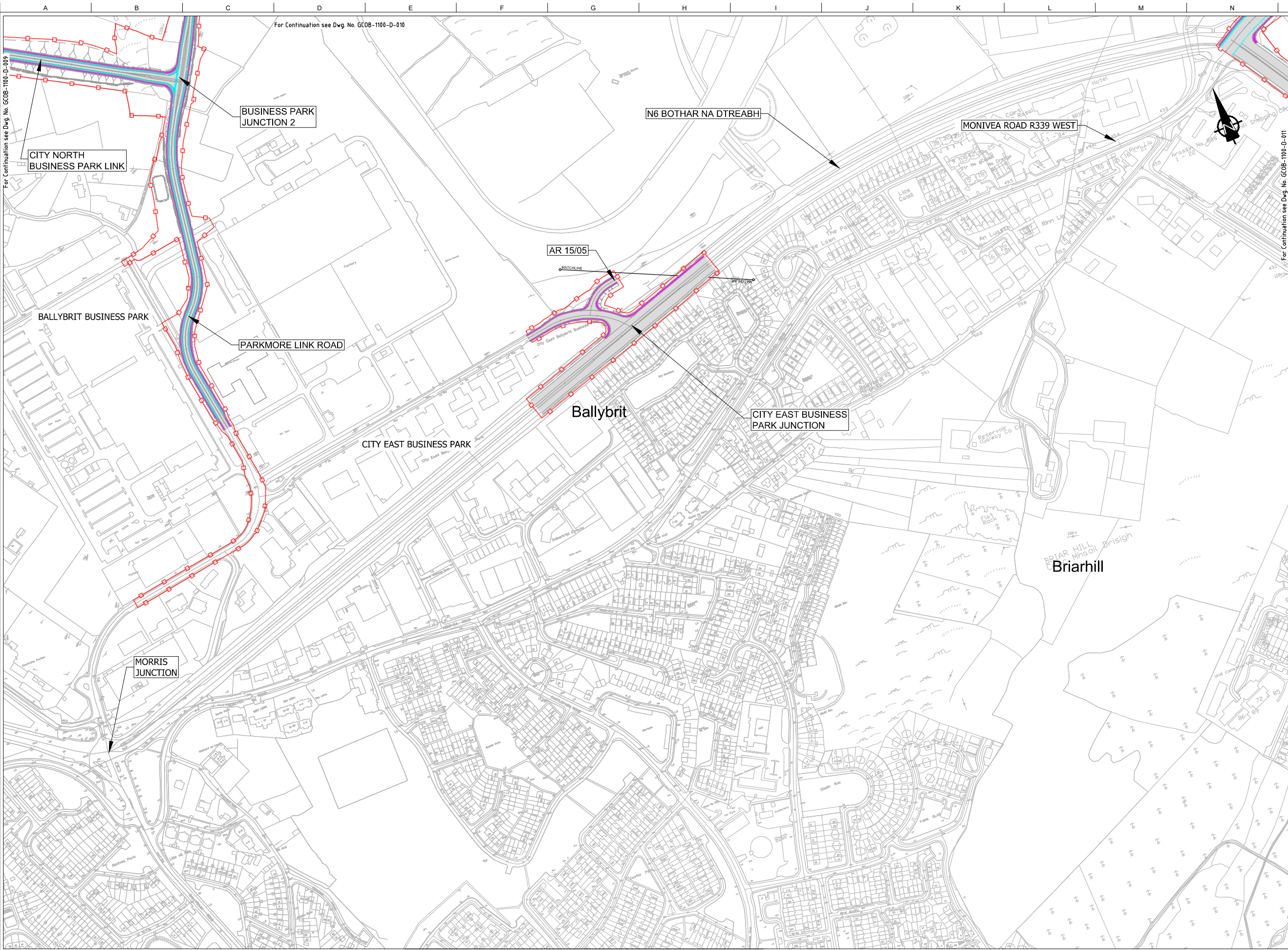
11	22/02/2018	AG	GOD	EMC
Issue	Date	By	Chkd	Appd

Drawing Title
KFPa Plan (Kerbs, Footways and Paved Areas)
N59 Link Road South
Sheet 13 of 15

Drawing Status
For Information

Job No	Drawing No	Issue
233985	GC0B-1100-D-013	11

A1
1
2
3
4
5
6
7
8
9
10



DESIGN REPORT

- Legend:**
- City Boundary
 - Proposed Development Boundary
 - Proposed Road Development
 - Proposed Paved Cycleway
 - Proposed Paved Footpath
Standard Kerb: CC-SCD-01101-Type A
Standard Concrete Footpath
CC-SCD-01105 - Type 1
 - Proposed Paved Shared Footpath/Cycleway
Standard Kerb: CC-SCD-01101-Type A
Standard Concrete Footpath
CC-SCD-01105-Type 1
 - Proposed Paved Traffic Island
Standard Pedestrian Traffic Island
CC - SCD- 01110
 - Proposed Paved Roundabout
Standard Kerb: CC-SCD-01101-Type A
Standard Paved Roundabout:
CC-SCD-01108
 - Proposed Road Pavement

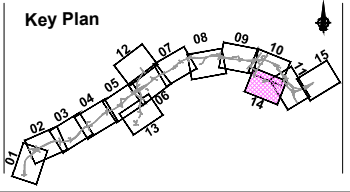
Son áiríamh tá sonraíochtaí Shairbhéireachtaí Ordánais Éireann arna aistriú go dtailíú físeáil Cheadúnas OSI Uimh. 2010/18CCMA/Comhairle Contae na Gaillimhe. Sáráilonn aistriú go dtailíú neamhdáiríochtaí cóipeacht Shairbhéireachtaí Ordánais Éireann agus Rialtas na hÉireann. © Sairbhéireachtaí Ordánais Éireann, 2010.

© Sairbhéireachtaí Ordánais Éireann. Gach ceart ar chosaint.
Uimhir cheadúnais 2010/18CCMA/Comhairle Contae na Gaillimhe.

Includes Ordnance Survey Ireland data reproduced under OSI Licence number 2010/18CCMA/Galway County Council.
Unauthorised reproduction infringes Ordnance Survey Ireland and Government of Ireland copyright. © Ordnance Survey Ireland, 2010.

© Ordnance Survey Ireland. All rights reserved. Licence number 2010/18CCMA/Galway County Council.

Clients



Consultant

Corporate House
City East Business Park
Ballybrit, Galway, Ireland.

Tel +353 (0)91 460675
www.NGalwayCity.ie
www.arup.ie

Job Title
N6 Galway City Ring Road

Scale
1:5000 @ A3

Date:
February 2018

Issue	Date	By	Chkd	Appd
11	22/02/2018	AG	GOD	EMC

Drawing Title
KFPA Plan (Kerbs, Footways and Paved Areas)
City East Junction
Sheet 14 of 15

Drawing Status
For Information

Job No 233985	Drawing No GC08-1100-D-014	Issue 11
-------------------------	--------------------------------------	--------------------

DESIGN REPORT

- Legend:**
- City Boundary
 - Proposed Development Boundary
 - Proposed Road Development
 - Proposed Paved Cycleway
 - Proposed Paved Footpath
Standard Kerb: CC-SCD-01101-Type A
Standard Concrete Footpath
CC-SCD-01105 - Type 1
 - Proposed Paved Shared Footpath/Cycleway
Standard Kerb: CC-SCD-01101-Type A
Standard Concrete Footpath
CC-SCD-01105-Type 1
 - Proposed Paved Traffic Island
Standard Pedestrian Traffic Island
CC - SCD- 01110
 - Proposed Paved Roundabout
Standard Kerb: CC-SCD-01101-Type A
Standard Paved Roundabout:
CC-SCD-01108
 - Proposed Road Pavement



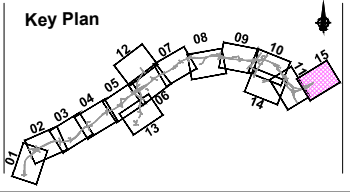
Son áiríamh tá sonraíochtaí Shuirbhéireacht Ordnáis Éireann arna atáirgeadh fíor Cheadúnas OSI Uimh. 2010/18CCMA/Comhairle Contae na Gaillimhe. Sáráilom atáirgeadh neamhdáraithe cóipeacht Shuirbhéireacht Ordnáis Éireann agus Rialtas na hÉireann. © Suirbhéireacht Ordnáis Éireann, 2010.

© Suirbhéireacht Ordnáis Éireann. Gach ceart ar chosaint.
Uimhir cheadúnais 2010/18CCMA/Comhairle Contae na Gaillimhe.

Includes Ordnance Survey Ireland data reproduced under OSI Licence number 2010/18CCMA/Galway County Council.
Unauthorised reproduction infringes Ordnance Survey Ireland and Government of Ireland copyright. © Ordnance Survey Ireland, 2010.

© Ordnance Survey Ireland. All rights reserved. Licence number 2010/18CCMA/Galway County Council.

Clients



Consultant

Corporate House
City East Business Park
Ballybrit, Galway, Ireland.

Tel +353 (0)91 460675
www.N6GalwayCity.ie
www.arup.ie

Job Title
N6 Galway City Ring Road

Scale
1:5000 @ A3

Date:
February 2018

Issue	Date	By	Chkd	Appd
11	22/02/2018	AG	GOD	EMC

Drawing Title
KFPA Plan (Kerbs, Footways and Paved Areas)
CH.17+540 (End of Scheme) to E:isting N6 (:CH.18+550)
Sheet 15 of 15

Drawing Status
For Information

Job No 233985	Drawing No GCOB-1100-D-015	Issue 11
-------------------------	--------------------------------------	--------------------